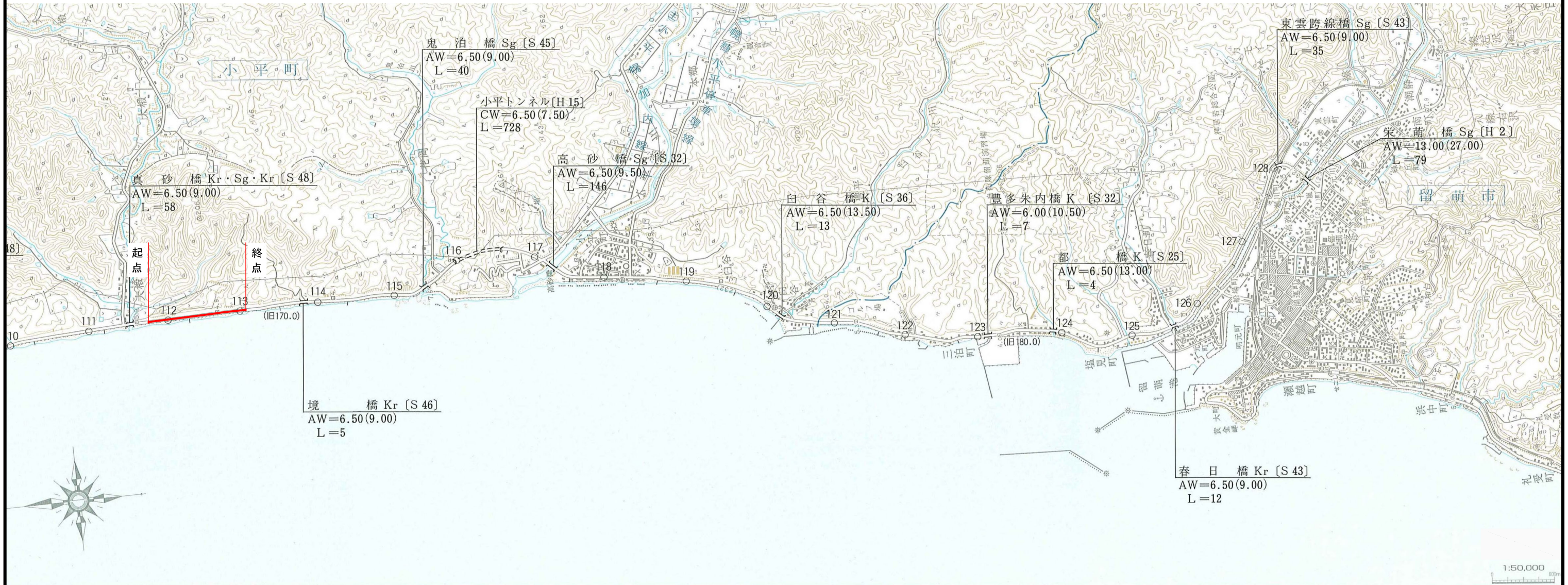


一般国道 232号及び239号 区域変更位置図

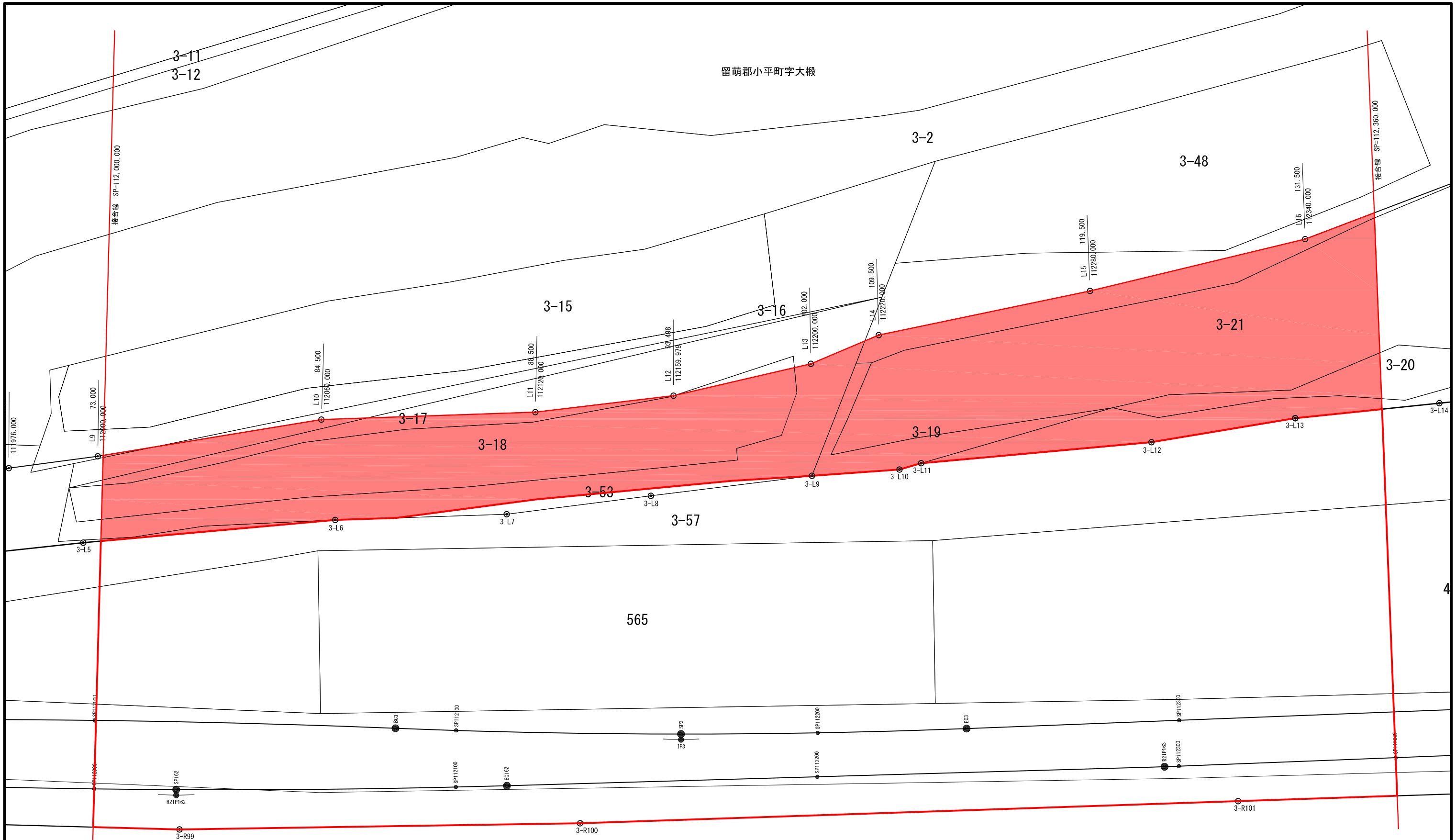
起点 北海道留萌郡小平町字大榎512番
 終点 同町字大榎481番

変更前 W=25.00m ~ 113.48m L=1.335km
 変更後 W=28.00m ~ 177.51m L=1.335km



一般国道 232号
 及び239号
 区域変更位置図
 縮尺 1:50,000

留萌郡小平町字大楯



道路境界杭成果表

点名	X	Y	摘要
2-L124	8222.001	-47013.603	
2-L125	8221.852	-47006.603	
2-L126	8207.752	-47006.973	
2-L127	8186.612	-47007.704	
2-L128	8151.162	-47009.124	
2-L129	8073.053	-47012.244	
2-L1	8072.603	-47001.064	
2-L2	8012.134	-46987.824	
2-L3	7951.094	-46983.035	
3-L4	7891.395	-46970.125	
3-L5	7852.175	-46965.885	

道路境界杭成果表

点名	X	Y	摘要
3-L6	7782.516	-46959.596	
3-L7	7735.096	-46958.026	
3-L8	7695.246	-46952.936	
3-L9	7650.696	-46947.397	
3-L10	7626.496	-46945.677	
3-L11	7620.506	-46943.927	
3-L12	7556.827	-46938.128	
3-L13	7517.067	-46931.488	
3-L14	7477.207	-46927.338	
3-L15	7437.337	-46923.199	
3-L16	7370.367	-46921.009	

道路境界杭成果表

点名	X	Y	摘要
4-L17	7336.148	-46917.159	
4-L18	7325.078	-46921.029	
4-L19	7266.268	-46926.130	
4-L20	7255.518	-46926.930	
4-L21	7214.638	-46948.980	
4-L22	7174.058	-46952.361	
4-L23	7123.428	-46955.051	
4-L24	7092.128	-46996.611	
4-L3	7034.908	-46994.712	
4-L4	6954.948	-46992.052	
4-L5	6874.998	-46989.403	
4-L6	6797.708	-46986.834	

道路境界杭成果表

点名	X	Y	摘要
2-R92	8222.321	-47027.603	
2-R93	8222.471	-47034.603	
2-R94	8208.571	-47034.953	
2-R95	8187.732	-47035.684	
2-R96	8074.173	-47040.224	
2-R97	8074.053	-47037.224	
2-R98	7983.094	-47040.855	

道路境界杭成果表

点名	X	Y	摘要
3-R99	7825.565	-47045.125	
3-R100	7714.805	-47043.426	
3-R101	7532.856	-47037.308	
3-R102	7372.956	-47031.939	
4-R103	7342.976	-47030.929	
4-R104	7287.237	-47029.050	
4-R1	7071.547	-47026.691	

一般国道232号及び239号

区域変更図 (2/4)

縮尺 1/1,000

凡例

- 現在の道路区域
- 区域の増加部分



道路境界杭成果表

点名	X	Y	摘要
2-L124	8222.001	-47013.603	
2-L125	8221.852	-47006.603	
2-L126	8207.752	-47006.973	
2-L127	8186.612	-47007.704	
2-L128	8151.162	-47009.124	
2-L129	8073.053	-47012.244	
2-L1	8072.603	-47001.064	
2-L2	8012.134	-46987.824	
2-L3	7951.094	-46983.035	
3-L4	7891.395	-46970.125	
3-L5	7852.175	-46965.885	

道路境界杭成果表

点名	X	Y	摘要
3-L6	7782.516	-46959.596	
3-L7	7735.096	-46958.026	
3-L8	7695.246	-46952.936	
3-L9	7650.696	-46947.397	
3-L10	7626.496	-46945.677	
3-L11	7620.506	-46943.927	
3-L12	7556.827	-46938.128	
3-L13	7517.067	-46931.488	
3-L14	7477.207	-46927.338	
3-L15	7437.337	-46923.199	
3-L16	7370.367	-46921.009	

道路境界杭成果表

点名	X	Y	摘要
4-L17	7336.148	-46917.159	
4-L18	7325.078	-46921.029	
4-L19	7266.268	-46926.130	
4-L20	7255.518	-46926.930	
4-L21	7214.638	-46948.980	
4-L22	7174.058	-46952.361	
4-L23	7123.428	-46955.051	
4-L24	7092.128	-46996.611	
4-L3	7034.908	-46994.712	
4-L4	6954.948	-46992.052	
4-L5	6874.998	-46989.403	
4-L6	6797.708	-46986.834	

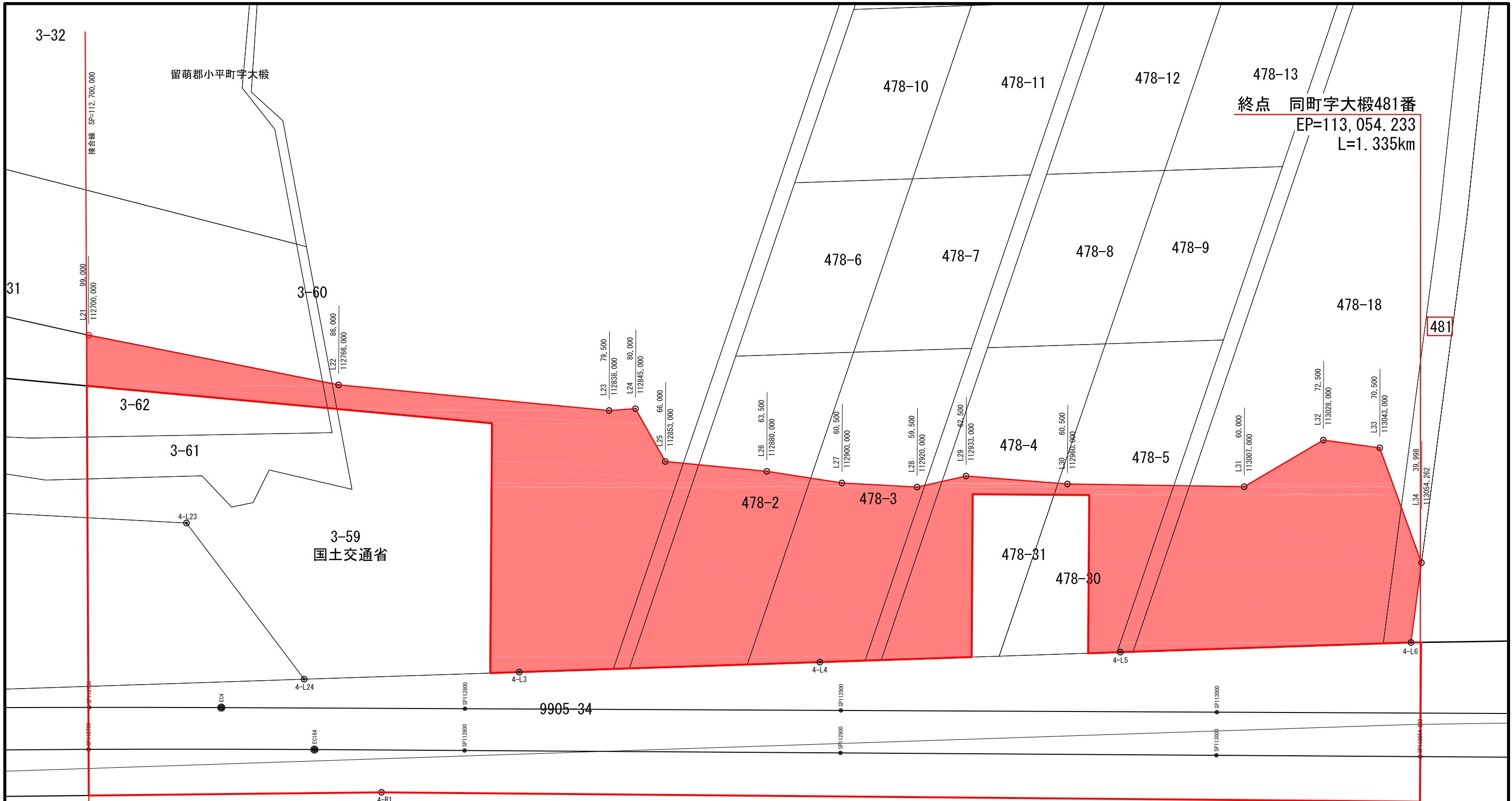
道路境界杭成果表

点名	X	Y	摘要
2-R02	8222.321	-47027.603	
2-R03	8222.471	-47034.603	
2-R04	8208.571	-47034.953	
2-R05	8187.732	-47035.684	
2-R06	8074.173	-47040.224	
2-R07	8074.053	-47037.224	
2-R08	7983.094	-47040.855	

道路境界杭成果表

点名	X	Y	摘要
3-R09	7825.565	-47045.125	
3-R100	7714.805	-47043.426	
3-R101	7532.856	-47037.308	
3-R102	7372.956	-47031.939	
4-R103	7342.976	-47030.929	
4-R104	7287.237	-47029.050	
4-R1	7071.547	-47026.691	

一般国道232号及び239号	
区域変更図 (3/4)	
縮尺	1/1,000
凡例	 現在の道路区域
	 区域の増加部分



道路境界杭成果表

点名	X	Y	摘要
2-L124	8222.001	-47013.603	
2-L125	8221.852	-47006.603	
2-L126	8207.752	-47006.973	
2-L127	8186.612	-47007.704	
2-L128	8151.162	-47009.124	
2-L129	8073.053	-47012.244	
2-L1	8072.603	-47001.064	
2-L2	8012.134	-46987.824	
2-L3	7951.094	-46983.035	
3-L4	7891.395	-46970.125	
3-L5	7852.175	-46965.885	

道路境界杭成果表

点名	X	Y	摘要
3-L6	7782.516	-46959.596	
3-L7	7735.096	-46958.026	
3-L8	7695.246	-46952.936	
3-L9	7650.696	-46947.397	
3-L10	7626.496	-46945.677	
3-L11	7620.506	-46943.927	
3-L12	7556.827	-46938.128	
3-L13	7517.067	-46931.488	
3-L14	7477.207	-46927.338	
3-L15	7437.337	-46923.199	
3-L16	7370.367	-46921.009	

道路境界杭成果表

点名	X	Y	摘要
4-L17	7336.148	-46917.159	
4-L18	7325.078	-46921.029	
4-L19	7266.268	-46926.130	
4-L20	7255.518	-46926.930	
4-L21	7214.638	-46948.980	
4-L22	7174.058	-46952.361	
4-L23	7123.428	-46955.051	
4-L24	7092.128	-46996.611	
4-L3	7034.908	-46994.712	
4-L4	6954.948	-46992.052	
4-L5	6874.998	-46989.403	
4-L6	6797.708	-46986.834	

道路境界杭成果表

点名	X	Y	摘要
2-R92	8222.321	-47027.603	
2-R93	8222.471	-47034.603	
2-R94	8208.571	-47034.953	
2-R95	8187.732	-47035.684	
2-R96	8074.173	-47040.224	
2-R97	8074.053	-47037.224	
2-R98	7983.094	-47040.855	

道路境界杭成果表

点名	X	Y	摘要
3-R99	7825.565	-47045.125	
3-R100	7714.805	-47043.426	
3-R101	7532.856	-47037.308	
3-R102	7372.956	-47031.939	
4-R103	7342.976	-47030.929	
4-R104	7287.237	-47029.050	
4-R1	7071.547	-47026.691	

一般国道232号及び239号

区域変更図 (4/4)

縮尺 1/1,000

凡例

- 現在の道路区域
- 区域の増加部分